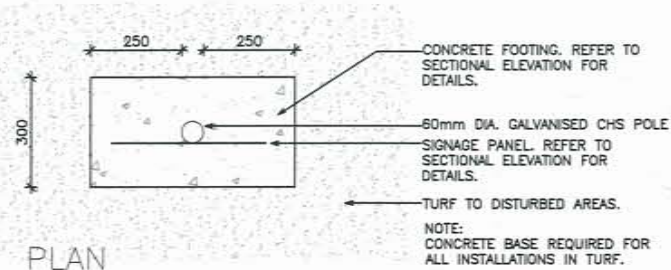
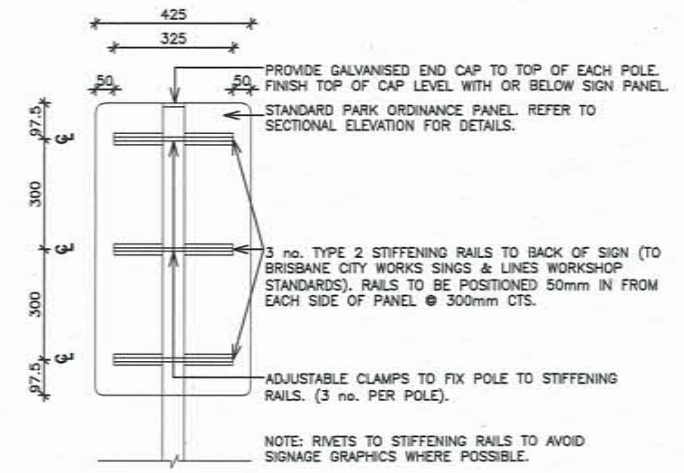


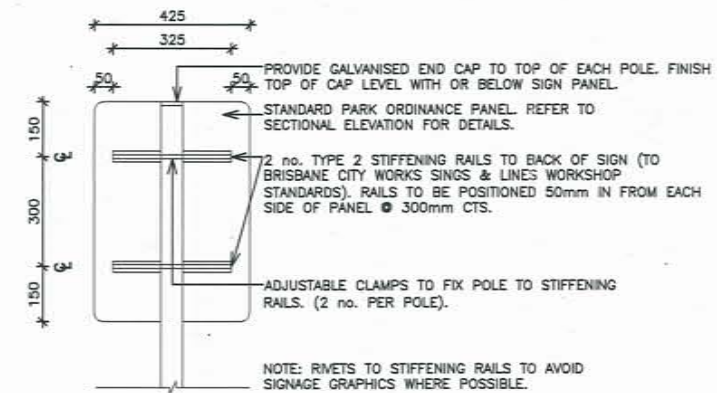
SECTIONAL ELEVATION
SCALE 1:20



PLAN
SCALE 1:20



SIGNAGE PANEL FIXING DETAIL - BCC4795 RANGE



SIGNAGE PANEL FIXING DETAIL - BCC4600 RANGE

GENERAL NOTES: STANDARD PARK ORDINANCE SIGNAGE:
 THERE ARE TWO SUITES OF SIGNS WHICH ARE USED FOR PARK ORDINANCE SIGNAGE BEING THE BCC4795 AND THE BCC4600 RANGE.

BCC4795 RANGE: THERE ARE FOUR (4) DIFFERENT ORDINANCE SYMBOL COMBINATIONS FOR THIS TYPE OF SIGN. THE SYMBOLS VARY DEPENDING ON THE PROHIBITED AND ALLOWED USES OF THE PARK. THESE SIGNS ARE THE LARGER VERSION OF ORDINANCE SIGNAGE (795mm HIGH x 425mm WIDE).

BCC4600 RANGE: THERE ARE THREE (3) DIFFERENT ORDINANCE SYMBOL COMBINATIONS FOR THIS TYPE OF SIGN. THE SYMBOLS VARY DEPENDING ON THE PROHIBITED AND ALLOWED USES OF THE PARK. THESE SIGNS ARE THE SMALLER VERSION OF ORDINANCE SIGNAGE (600mm HIGH x 425mm WIDE).

NOTE: PLEASE REFER TO UMS 776 FOR THE BCC4795 AND BCC4600 SIGNAGE RANGE / LOGO COMBINATIONS AND GRAPHIC STANDARDS.

ISSUE	AMENDMENT	DRAWN DATE	CHK'D DATE	APPR'D DATE
A	ORIGINAL ISSUE	04/10	04/10	06/10

DESIGN AUTHORISED FOR ISSUE			
DESIGN	CITY DESIGN LA	DATE	04/10
DRAWN	CITY DESIGN LA	DATE	04/10
CHECKED	CITY DESIGN SN LA	DATE	04/10
DRAWING FILENAME	UMS775		
ASSOCIATED PLANS	UMS 776		

MANAGER CITY ASSETS, R.P.E.Q. 2586
 DESIGN APPROVED
 D.V.D.W. 6/10
 SENIOR OPEN SPACE CO-ORDINATOR
 LOCAL ASSET SERVICES



BRISBANE CITY COUNCIL STANDARD DRAWING

STANDARD PARK ORDINANCE SIGNAGE INSTALLATION DETAILS

SCALE: AS SHOWN
 DWG NO. UMS 775
 ORIGINAL SIZE: A3
 REVISION: A