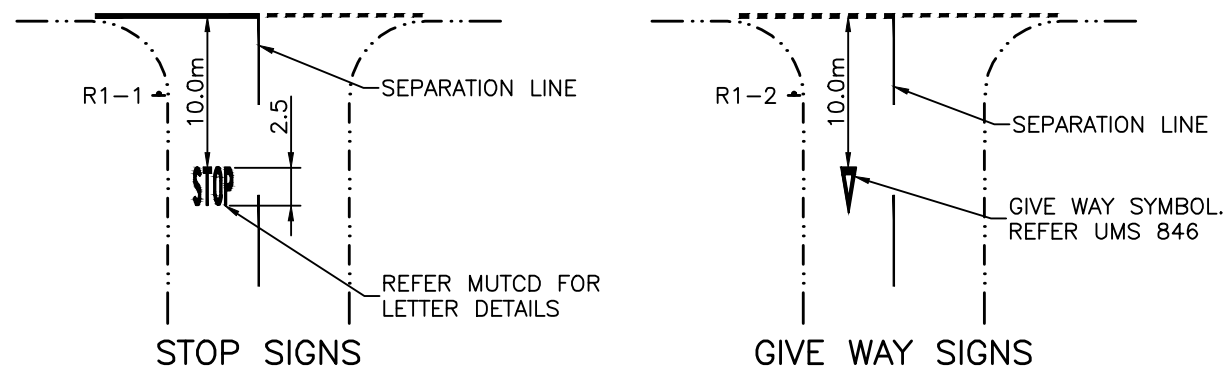
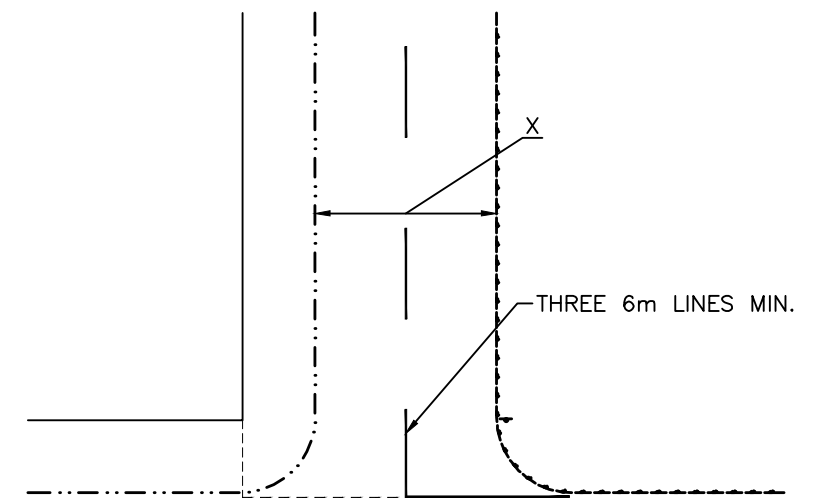
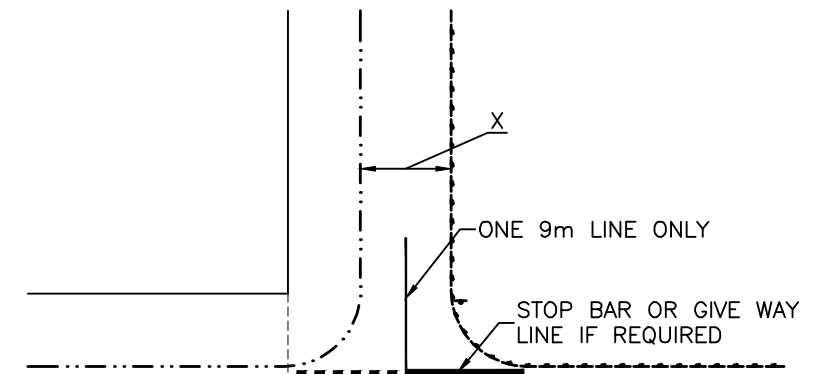


**STOP AND GIVE WAY LINE DETAILS
(NON SIGNALISED INTERSECTION)**



ADDITIONAL MARKINGS



SEPARATION LINE DETAILS

KERB AND CHANNEL	WIDTH (X)	LENGTH OF SEPARATION LINE
YES	<11m	1 x 9m
	≥11m	3 x 6m MIN.
NO	<6m	1 x 9m
	≥6m	3 x 6m MIN.

NOTES:

1. REFER UMS 641 FOR LONGITUDINAL LINE DETAILS.
2. REFER UMS 642 FOR TRANSVERSE LINE DETAILS.
3. FOR PAVEMENT MARKING MATERIAL DETAILS, REFER BCC REFERENCE SPECIFICATION FOR CIVIL ENGINEERING WORKS S150-ROADWORKS.
4. ALL DIMENSIONS IN MILLIMETRES (U.N.O.).

ISSUE	AMENDMENT	DRAWN DATE	CHK'D DATE	APPR'D DATE
B	Give Way/Holding Line & Notes Added	DL 10/09	IC 06/10	PC 06/10
A	ORIGINAL ISSUE	Sep '04	Nov '05	Mar '06

DESIGN AUTHORISED FOR ISSUE			
P COTTON SIGNATURE ON ORIGINAL	DESIGN	BCC	DATE Sep '04
DATED 21/03/06	DRAWN	CA (DJL)	DATE Sep '04
MANAGER CITY ASSETS, R.P.E.G. 2546	CHECKED	CA (Gmc)	DATE Nov '05
DESIGN APPROVED			
B HANSEN SIGNATURE ON ORIGINAL	DRAWING FILENAME	\UMS 843.dwg	
DATED 02/03/06	ASSOCIATED PLANS	SUPERSEDES M986/4, M986/5, M986/6, LM SK07	
PRINCIPAL ENGINEER			
STRATEGIC ASSET MANAGEMENT			



BRISBANE CITY COUNCIL STANDARD DRAWING

**PAVEMENT MARKING
TYPICAL MINOR ROAD
NON-SIGNALISED INTERSECTION**

SCALE: NOT TO SCALE
DWG No. **UMS 843**
ORIGINAL SIZE: A3 REVISION: B