

FIGURE 1

REGULATORY BICYCLE LANES WITH PARKING NOT PERMITTED (MUST INCLUDE R7-1-4 BIKE LANE SIGNS)

RANGE VARIES IN ACCORDANCE WITH AUSTRROADS PART 14 SEC.4.4.2

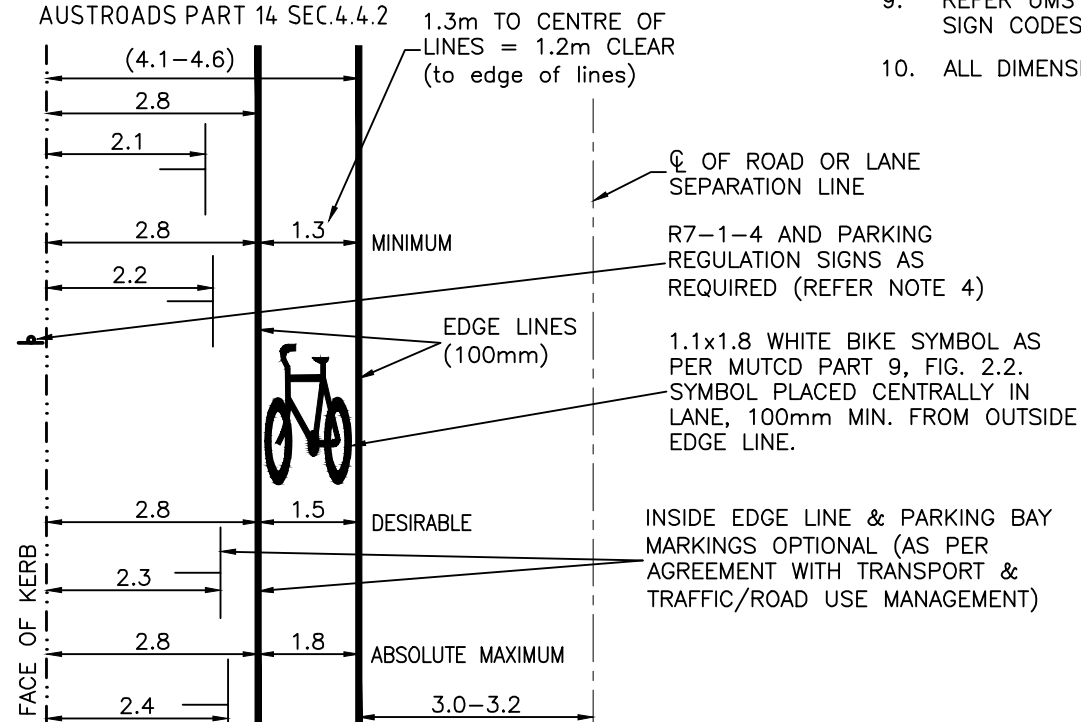


FIGURE 2

REGULATORY BICYCLE LANES WITH PARKING PERMITTED (MUST INCLUDE R7-1-4 BIKE LANE SIGNS)

NOTES:

- WHERE PARKING ON ROAD IS NOT REQUIRED, BICYCLE LANES RANGE FROM AN ABSOLUTE MINIMUM OF 1.3m TO 2.0m (MAXIMUM) WITH 1.5m GENERALLY DESIRABLE.
- FOR LOCATIONS AS PER FIGURES 1-4 BICYCLE SYMBOLS ARE TO BE 1.1m x 1.8m.
- SYMBOLS ARE TO BE WHITE FOR REGULATORY LANES AND YELLOW FOR BIKE AWARENESS ZONES. SPACING FOR SYMBOLS AT 200m INTERVALS MAX FOR BICYCLE LANES AND BICYCLE AWARENESS ZONES.
- SIGNS (R7-1-4 AND PARKING REGULATION SIGNS) FOR REGULATORY BICYCLE LANES TO BE INSTALLED AT 400m INTERVALS MAX.
- THE SECOND LINE USED FOR REGULATORY LANES 3.8m AND ABOVE MAY BE REPLACED WITH OR USED IN CONJUNCTION WITH PARKING BAY MARKINGS (REFER FIGURE 2).
- MEASUREMENTS SHOWN ARE TO THE CENTRE OF LINES.
- REFER UMS 841 FOR EDGE LINE DETAILS.
- PAVEMENT MARKINGS TO BE INSTALLED IN LONGLIFE PAVEMENT MARKING MATERIAL. MARKINGS TO HAVE ANTI-SLIP/SKID MATERIAL APPLIED TO SURFACE. THERMOPLASTIC MATERIALS ARE GENERALLY NOT TO BE USED. REFER BCC REFERENCE SPECIFICATION FOR CIVIL ENGINEERING WORKS S150-ROADWORKS FOR PAVEMENT MARKING MATERIALS DETAILS.
- REFER UMS 827 FOR BCC PARKING REGULATION SIGNS AND SIGN CODES.
- ALL DIMENSIONS IN METRES (U.N.O.).

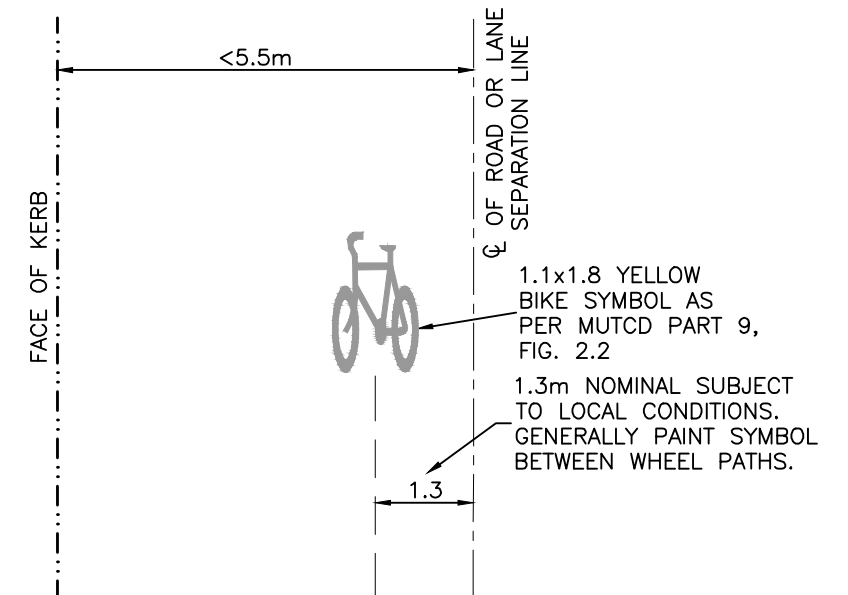


FIGURE 3

BICYCLE AWARENESS ZONES PREFERRED TREATMENT (MAY INCLUDE BIKE ROUTE MARKER SIGNS TC1433, TC1434 OR TC1435)

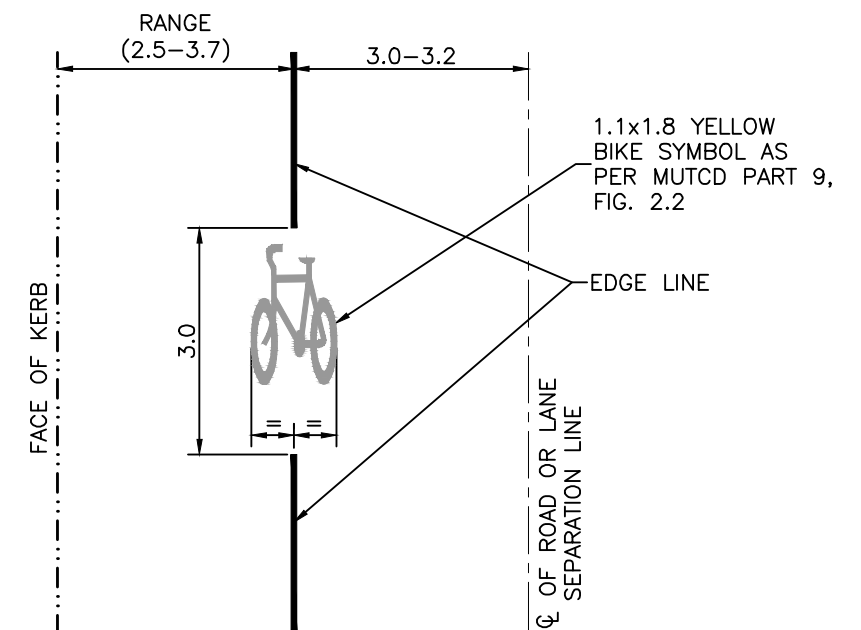


FIGURE 4

BICYCLE AWARENESS ZONES WHERE EDGELINES ARE REQUIRED (MAY INCLUDE BIKE ROUTE MARKER SIGNS TC1433, TC1434 OR TC1435)

ISSUE	AMENDMENT	DRAWN DATE	CHK'D DATE	APPR'D DATE
D	BAZ Sign Req. Mod.	DL 03/10	IC 06/10	PC 06/10
C	Placement of Bike Symbol in Bicycle Lanes Clarified	DL 02/09	IC 09/09	PC 9/09
B	Mods to All Figures and Notes	DL 07/07	BH 08/07	BH 08/07
A	ORIGINAL ISSUE	Nov '04	Nov '05	Mar '06

DESIGN AUTHORISED FOR ISSUE			
P COTTON SIGNATURE ON ORIGINAL DATED 21/03/06	DESIGN	CITY DESIGN	DATE Oct '98
MANAGER CITY ASSETS, R.P.E.G. 2546	DRAWN	CD/CA (DJL)	DATE Nov '04
DESIGN APPROVED	CHECKED	CA (Gmc)	DATE Nov '05
B HANSEN SIGNATURE ON ORIGINAL DATED 13/03/06	DRAWING FILENAME	\UMS 861.dwg	
PRINCIPAL ENGINEER STRATEGIC ASSET MANAGEMENT	ASSOCIATED PLANS	UMS 827, UMS 841, SUPERSEDES RUM100-1	



BRISBANE CITY COUNCIL STANDARD DRAWING

PROVISION FOR CYCLISTS BIKE LANE WIDTHS ON-CARRIAGEWAY

SCALE: NOT TO SCALE
 DWG No. **UMS 861**
 ORIGINAL SIZE: A3 REVISION: D